Scale 12004
FEB -1 '24

27 Sheets (1927)

NANTUCKET

INCLUDING

Siasconset AND Wauwinet

NANTUCKET COUNTY

Massachusetts

SANBORN MAP COMPANY of NEW YORK

OCT. 1923

Copyright 1924 by the Sanborn Map Co.

Great care is exercised in the production of our publications and in our service but absolute accuracy is not guaranteed.

Map Division
FEB 14 1924
Library of Congress

Population 10000 in summer, 3000 in winter.

Prevailing Winds, S.W. in summer, N.W. in winter.

GRADES FINALLY LEVEL
STREETS PAVED
PUBLIC LIGHTS ELECTRIC
NO FIRE LIMITS

WATER FACILITIES

Water supplied by the Wauwinomet Water Co., a private company. System installed in 1879. Iron stand pipe, cap'y 425,000 galls. located two miles west of town bottom 61 ft. above low water mark. Stand pipe fed by springs and by Wauwinomet Pond, area 6 acres. Water pumped to stand pipe by two Fairbanks-Morse gasolene pumps cap's. 300 galls. and 500 galls. per min. One Blake steam pump cap'y 250 galls. and one Worthington steam pump, cap'y 500 galls. per min. which are seldom used. In addition to the above, two Fairbanks-Morse gasolene pumps cap'y 300 galls each per min. which are used in summer only. Stand pipe connected to town mains by 8" pipe in 1879 and 10" pipe in 1891.

12 miles of water pipes 4" to 10" diam. 74 double hydrants. 25 triple hydrants. Pressure 40 lbs. to 50 lbs. Direct fire pressure 75 lbs. per sq. inch. Average daily consumption 150,000 galls. in winter, 600,000 galls. in Summer.

FIRE DEPARTMENT.

4 permanent men, 155 call men. Two steam fire engines. Two hand engines at Siasconset. Three chemical auto trucks, one of which is at Siasconset. Two chemical hose auto wagons. Two hook & ladder trucks. 11 hose carts.

Gamewell fire alarm system. 25 boxes installed in 1907.

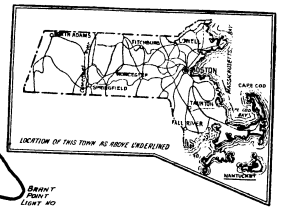

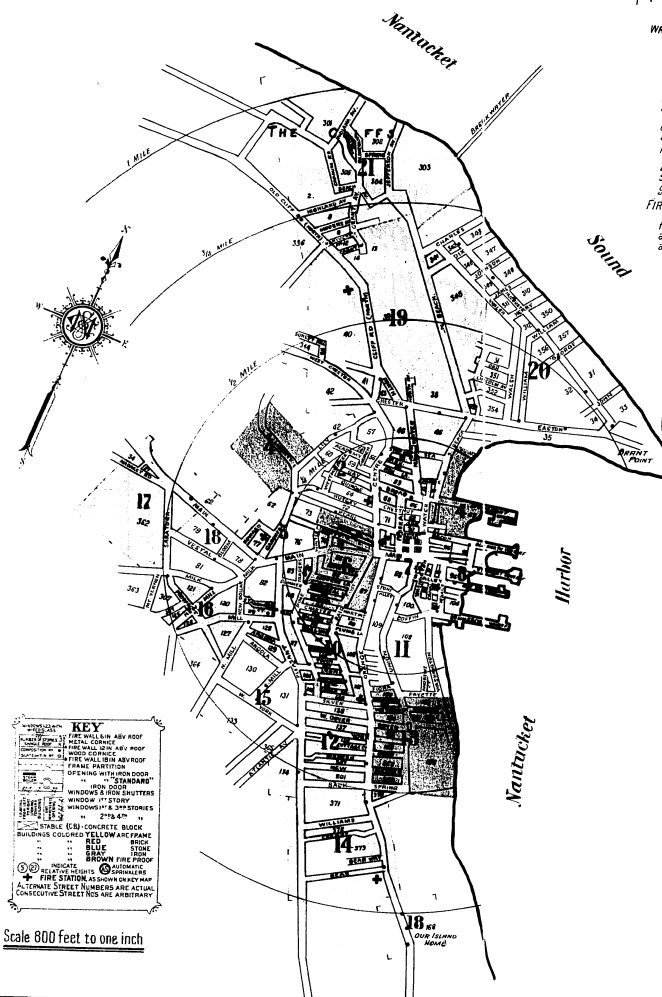

KEY

WOOD CLAPBOARD	FIRE WALLS IN ABV ROOF
METAL CORNICE	METAL CORNICE
CORNICE FOR ABV ROOF	FIRE WALL IN ABV ROOF
WOOD CORNICE	WOOD CORNICE
FIRE WALL IN ABV ROOF	FIRE WALL IN ABV ROOF
FRAME PARTITION	FRAME PARTITION
OPENING WITH IRON DOOR	OPENING WITH IRON DOOR
" " " STANDARD	" " " STANDARD
IRON SHUTTERS	IRON SHUTTERS
WINDOWS & IRON SHUTTERS	WINDOW 1ST STORY
WINDOW 1ST STORY	WINDOWS 1ST & 2ND STORIES
WINDOWS 1ST & 2ND STORIES	" 2ND & 3RD
" 2ND & 3RD	STABLE (L.B.) CONCRETE BLOCK
STABLE (L.B.) CONCRETE BLOCK	BUILDINGS COLORED YELLOW FRAME
BUILDINGS COLORED YELLOW FRAME	RED BRICK
RED BRICK	BLUE STONE
BLUE STONE	GREEN IRON
GREEN IRON	BROWN FIRE PROOF
BROWN FIRE PROOF	(5) 22 INDICATE RELATIVE HEIGHTS
(5) 22 INDICATE RELATIVE HEIGHTS	(A) AUTOMATIC SPRINKLERS
(A) AUTOMATIC SPRINKLERS	FIRE STATION, AS SHOWN ON KEY MAP

ALTERNATE STREET NUMBERS ARE ACTUAL
CONSECUTIVE STREET NOS ARE ARBITRARY

Scale 800 feet to one inch

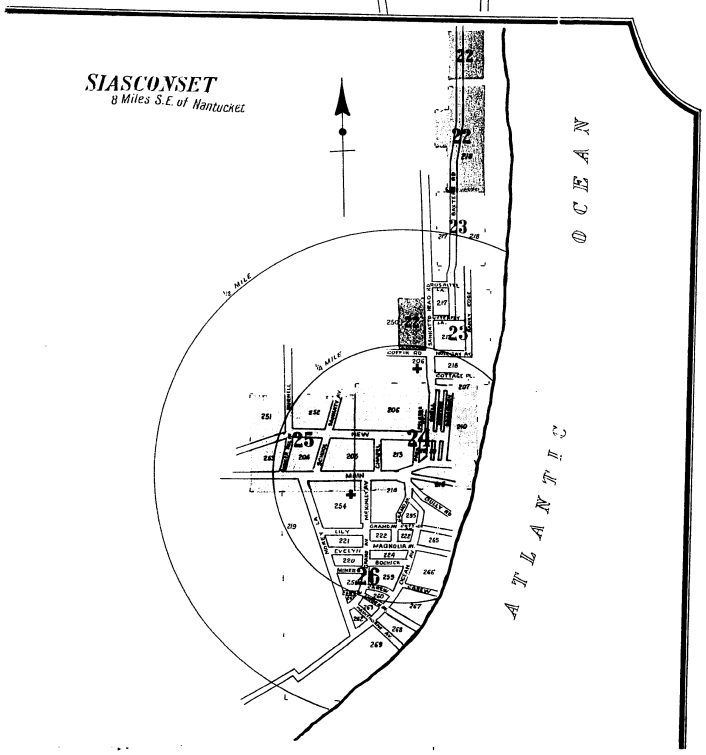

STREETS

	SHEET
A	
Academy Lane,	2
Andrews Court,	11
Angola,	9 & 15
Angora,	9
Ash,	3
" Lane,	3
Atlantic Ave.,	1-7 *15
" "	2-10 *12
" " Washington to Union	13
B	
Back,	12 & 14
Bank Edge, at Siasconset,	23
Baxters Road, at Siasconset:	
" 201-218, arbitrary	22
" 501-602, "	23
" 601-776, "	22
Beach, N.,	19 & 20
" S.,	3, 4 & 19
" Ave.,	21
Bear,	14
" Way,	14
Beaver,	13
" at Siasconset,	24
Bloom,	18
Broad,	1-12 4
"	13-30 3
Broadway, at Siasconset,	24
Brooks Way,	5 & 18
Bunker Hill Ave., at Siasconset,	25
Burnell, at Siasconset,	25
Butterfly Lane, at Siasconset,	23
C	
Cabbot,	19
Cambridge,	7
Candle,	7
" House Lane, see Angora.	
Capaum Road,	21
Carew, at Siasconset,	26
Cat Alley,	7
Center, at Siasconset,	24
Centre,	1-31 *7
"	2-28 *6
"	30-76 *2
"	35-61 *3
"	63-77 *19
"	78-99 19
Chapel, at Siasconset,	24
Charles,	19 & 20
Charter,	6 & 10
Cherry,	14
Chester,	1-7 *19
"	2-8 *3
" W.,	1-36 19
" Lane (arbitrary),	19
Chestnut,	1-7 *3
"	2-8 *7
" E.,	1-7 *3
"	2-8 *7
Church,	2
" Lane,	2
Clam (arbitrary), at Siasconset,	24
Cliff Road,	19
Clisby Court,	11
Coal Lane,	7
Coffin,	7 & 11
" Road, at Siasconset,	22
Coleman's Court,	7
Commercial Wharf,	7 & 8
Coon,	13
Cottage Ave., at Siasconset,	26
" Court, at Siasconset,	24
" Place, at Siasconset,	23
D	
Darling,	10
Dewey Path, at Siasconset,	24
Dix,	20
Dover,	1-16 13
" W.,	1-29 12
E	
Eagle Lane,	19
Easton,	3, 19 & 20
Easy,	4 & 7
Evelyn, at Siasconset,	26
F	
Fair,	1-24 6
"	25-64 10
Farmer,	10
Fayette,	11 & 13
Federal,	1-14 7
"	15-24 8
Flora,	11 & 13
Folgers Court, at Siasconset,	25
Francis,	7
Front, at Siasconset,	24
G	
Gardner,	1-42 5
"	43-61 *2
"	44-62 *4
" at Siasconset,	24
" Court,	7
Gardners Lane,	6
Gay,	1-20 9
George,	20
Gorham's Court,	11
Grand Ave., at Siasconset,	24 & 26
Grant, at Siasconset,	24
" Ave.,	19
Green,	18
Gully Road, at Siasconset,	24
H	
Hawthorne Ave., at Siasconset,	26
Henry,	20
High,	9
Highland,	21
Hiller's Lane,	10
Hills, at Siasconset, see Magnolia Av.	
Howard,	5
Hulbert,	20
Hussey,	1-62 2
I	
Indian Ave.,	21
J	
James,	20
Jefferson Ave.,	21
" Lane,	10
John,	20
Johnson,	20
Joy,	16
L	
Laurel Ave., at Siasconset,	26
Liberty,	1-18 6
"	19-23 *6
"	20-24 *5
"	25-38 5
" N.,	1
Lily,	1-11 *2
"	2-10 *4
"	12-33 2
"	34-44 *19
"	35-45 *2
" at Siasconset,	26
Lincoln Ave.,	19, 20 & 21
Linden Ave., at Siasconset,	26
Lower Pearl,	3
Lyons,	10
M	
McKinley Ave., at Siasconset, 24, 25 & 26	
Madaket Road,	17
Madison Alley,	8
Magnolia Ave., at Siasconset,	26
Main,	1-8 8
"	9-67 7
"	56-83 6
"	84-98 *6
"	85-89 *5
"	90-97 5
"	98-104 *9
"	99-119 *8
"	106-118 *18
"	120-139 18
"	149-165 17
" at Siasconset,	16-41, arbitrary 25
" "	107-125, " 24
Marion, at Siasconset,	24
Martins Lane,	5 & 10
Meaders Lane,	9 & 10
Milk,	1-33 *18
"	2-8 *9
"	10-36 *16
"	35-37 *17
Mill,	1-10 9
"	11-30 16
" N.,	9, 15 & 16
" S.,	9 & 15
Miner, at Siasconset,	26
Mitchell, at Siasconset,	24
Monument Square,	9
Mooers Lane,	6
Moores Ave.,	21
Morey Lane, at Siasconset,	25 & 26
Mt. Vernon,	18
Mulberry,	13
N	
Nantucket Ave.,	19 & 21
New,	1-30 12
" at Siasconset,	101-137, arb. 25
" "	203-224, " 24
" Dollar Lane,	9 & 16
" Lane,	17 & 21
" Mill,	17
North,	19
" Ave.,	19
Nosegay Ave., at Siasconset,	23
O	
Oak,	4, 7 & 19
Ocean Ave., at Siasconset,	24 & 26
Old Cliff Road,	19 & 21
" North Wharf,	7 & 8
Orange,	1-31 *6
"	2-10 *7
"	12-50 *11
"	31-69 *10
"	52-96 *13
"	71-103 *12
"	98-102 *14
"	104-129 14
"	near Our Island Home 18
Orr,	20
P	
Park, at Siasconset,	24
Pearl,	1-11 7
"	10-32 *6
Pearl,	13-45 *2
"	34-46 *5
Pine,	1-6 6
"	7-35 *9
"	8-14 *6
"	16-34 *10
"	36-49 10
Pleasant,	1-3 *9
"	2-4 *5
"	6-26 9
"	32-39 *15
"	38-48 *10
"	49-69 1
"	60-125 14
Plumb Lane,	10
Pochick, at Siasconset,	26
Poets Corner,	16
Prospect,	1-34 16
Q	
Quanato Court,	11
Quince,	1-20 2
R	
Rays Court,	6
Riddale, see New Dollar Lane.	
Rosalyn Lane, at Siasconset,	23
Rose Lane,	6
Russell Square,	17
S	
Salem,	7
Salon,	3
Sankaty Ave., at Siasconset,	25
" Head Road, at Siasconset:	
" 507-512, arbitrary	22
" 517-521, "	23
School,	1-14 6
" at Siasconset,	25
Ses,	3
Saratoga,	17 & 18
Shell, at Siasconset,	401-419, arb. 24
" "	501-516, " 23
Sick, at Siasconset, see School.	
Silver,	10 & 12
" N.,	18
" W.,	17 & 18
Spring,	13 & 14
Starbuck Court,	9
State Road,	17
Steamboat Wharf,	4
Step Lane,	4
Stone Alley,	7 & 11
Summer,	1-9 *5
"	2-10 *9
Sunset Hill Road,	19
" Pass,	19
T	
Tattle Court,	10
Tideway Road,	19
Traders Lane,	5 & 6
Tucker, at Siasconset,	24
Twin,	10
U	
Union,	1-8 7
"	9-10 *11
"	10-20 *7
"	21-42 11
"	41-70 13
V	
Vestal,	17 & 18
W	
Walnut Lane,	6
Walsh,	19 & 20
Warren,	12
Washington,	7, 8, 11 & 13
Water, N.,	1-30 3
" S.,	1-18 7
" "	19-23 *4
" "	20-26 *5
Westminster,	1-14 3
Weymouth,	13
Whale,	7 & 8
William,	20
Williams,	14
Winter,	1-9 *5
"	2-10 *6
Y	
York,	1-10 15
"	11-36 12
" W.,	15
" Lane (arbitrary),	15

SPECIALS

	SHEET
A	
Academy Hill School House,	2
Alabama Cottage,	23
Alfonso Hall,	14
Appletons Garage,	16
B	
Barn's Boat House,	8
Beach House,	26
C	
Casino, Moving Pictures, &c.,	7
Chopping Bowl, Summer Rest,	11
Citizens Gas and Electric Light Co.,	7 & 8
Cliff Beach Bath House,	21
Coffin, R. H., Coal and Wood,	25
" School,	5
Colonial Inn,	3
Commercial Wharf,	7 & 8
Court House,	11
Crest Hall,	3
Custom House,	7
F	
Fire Department, Central Station,	2
" " Engine House No. 4,	7
" " Hook & Ladder No.2,	10
" " Hose Cart No. 5,	10
" " " " " 7,	5
" " " " " 9,	19
" " " " " 11,	14
" " Steamer No. 1,	10
" " Torrent Engine No.7,	
at Siasconset,	23
First Baptist Church,	5
" Congregational Church,	2
Free Scientific Library,	18
G	
Gables, The,	3
H	
Hayden's Hot Sea Water Baths,	4
House of Correction,	18
I	
Inquirer and Mirror, Printing,	6
Island Service Co.,	8
J	
Jail,	18
K	
Killen, J., & Son, Lumber, Ice, &c.,	8
L	
Lisnahoe Cottage,	23
Low Bridge, Summer Rest,	25
Lowell's Bath Houses,	20
M	
Methodist Episcopal Church,	6
N	
Nantucket Boat Works,	8
" Cottage Hospital,	19
" Historical Society Building,	6
" Yacht Club House,	4
Nesbitt House,	3
New Bedford, Martha's Vineyard and Nantucket Steamboat Line,	4
" England Telephone & Telegr. Co.,	6
O	
Ocean House,	3
Old Mill, The,	15
" North Vestry,	2
" " Wharf,	7 & 8
" South Wharf,	8
Onoma Inn,	3
Our Island Home,	18
P	
Pacific National Bank Building,	6
Peter's Landing,	8
Point Breeze Hotel,	19
Post Office,	7
" " at Siasconset,	24
Public Library,	7
R	
Robert's House,	7
S	
St. Mary's Church,	7
" Paul's Episcopal Church,	6
Sankaty Golf Club House,	22
" Head Light House,	22
" Lodge,	23
School House,	11
Sea Cliff Inn,	19
" Foam Laundry,	24
Ships Inn,	6
Siasconset Casino,	24
" School,	25
Steamboat Wharf,	4
Straight Wharf,	8
Summit, The,	2
T	
Town Office,	7
U	
Union Chapel,	24
" Club House,	7
Unitarian Church,	6
U. S. Weather Bureau, Dept of Agric'e	11
V	
Veranda House,	3
Vooreweld, H. H., Florist,	6
W	
Wannacomet Water Works, Wyers Valley Pumping Station,	17
Wauwinet House,	27

* Indicates only one side of Street shown.